
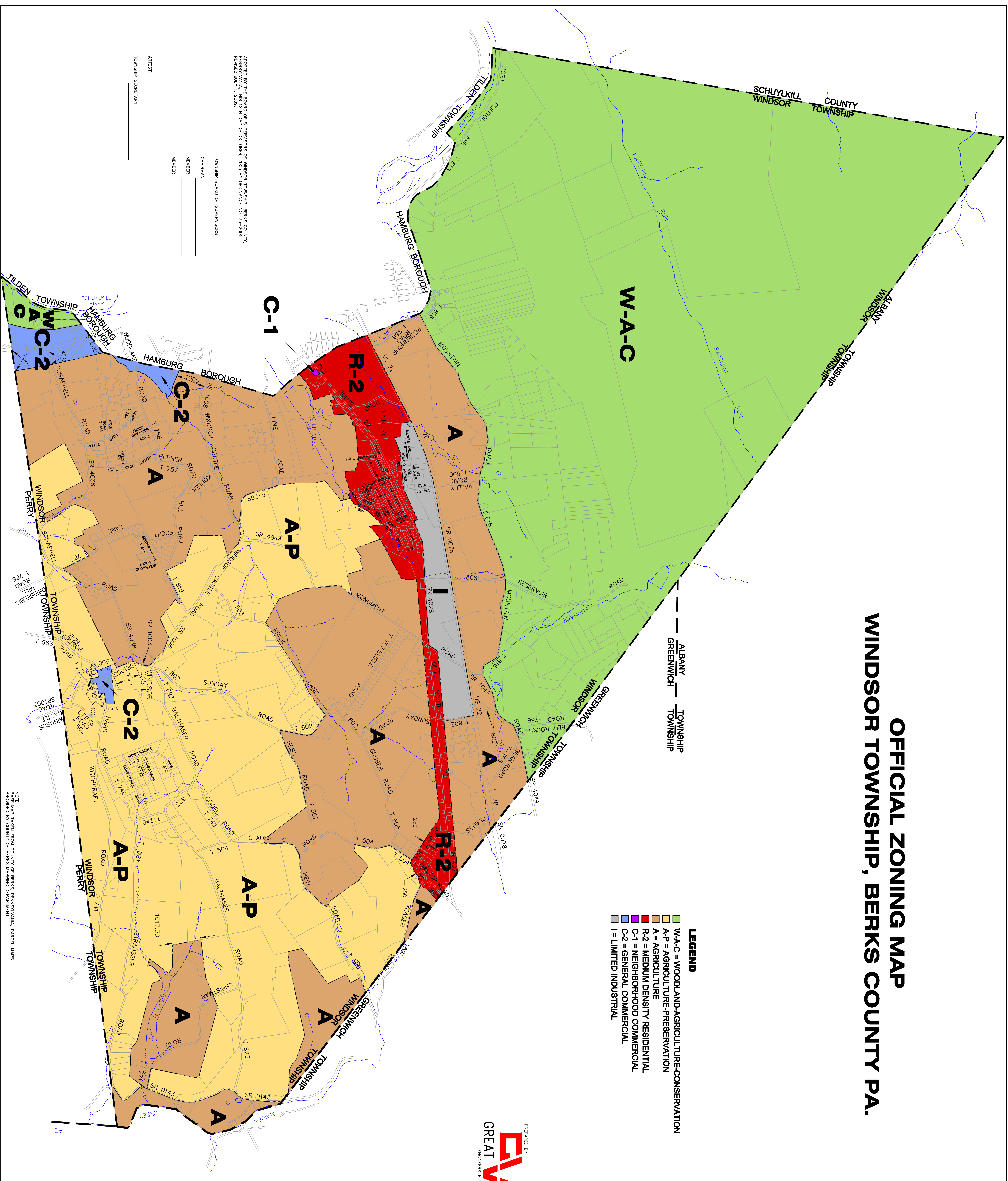
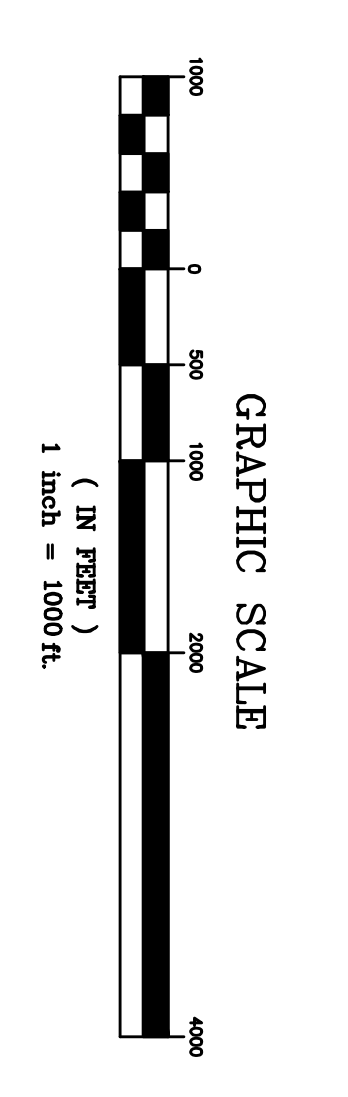


OFFICIAL ZONING MAP WINDSOR TOWNSHIP, BERKS COUNTY PA.

- LEGEND**
- W-A-C = WOODLAND-AGRICULTURE-CONSERVATION
 - A-P = AGRICULTURE-PRESERVATION
 - A = AGRICULTURE
 - R-2 = MEDIUM DENSITY RESIDENTIAL
 - C-1 = NEIGHBORHOOD COMMERCIAL
 - C-2 = GENERAL COMMERCIAL
 - I = LIMITED INDUSTRIAL



PREPARED BY:
GVAE
GREAT VALLEY CONSULTANTS
 ENGINEERS • PLANNERS • SURVEYORS • CONSULTANTS



ADOPTED BY THE BOARD OF SUPERVISORS OF WINDSOR TOWNSHIP, BERKS COUNTY, PENNSYLVANIA, THIS 27TH DAY OF OCTOBER, 2009 BY ORDINANCE NO. 75-2009, REVISED MAY 14, 2009.

TOWNSHIP BOARD OF SUPERVISORS

CHAIRMAN _____

MEMBER _____

MEMBER _____

MEMBER _____

ATTEST:

TOWNSHIP SECRETARY _____

NOTE: BASE MAP TAKEN FROM COUNTY OF BERKS, PENNSYLVANIA, PARCEL MAPS PROVIDED BY COUNTY OF BERKS, PENNSYLVANIA.